



Madison, Wisconsin

CITY OF MADISON

CITY ENGINEERING DIVISION

DEPARTMENT OF PUBLIC WORKS

PLAN OF PROPOSED IMPROVEMENT

INDEX OF SHEETS

SHEET NO. P1	SITE PLAN
SHEET NO. D1	DETAILS

PUBLIC IMPROVEMENT PROJECT APPROVED

OCTOBER 8, 2024

BY THE COMMON COUNCIL OF MADISON, WISCONSIN

PUBLIC IMPROVEMENT DESIGN APPROVED BY:

Oct 14, 2024

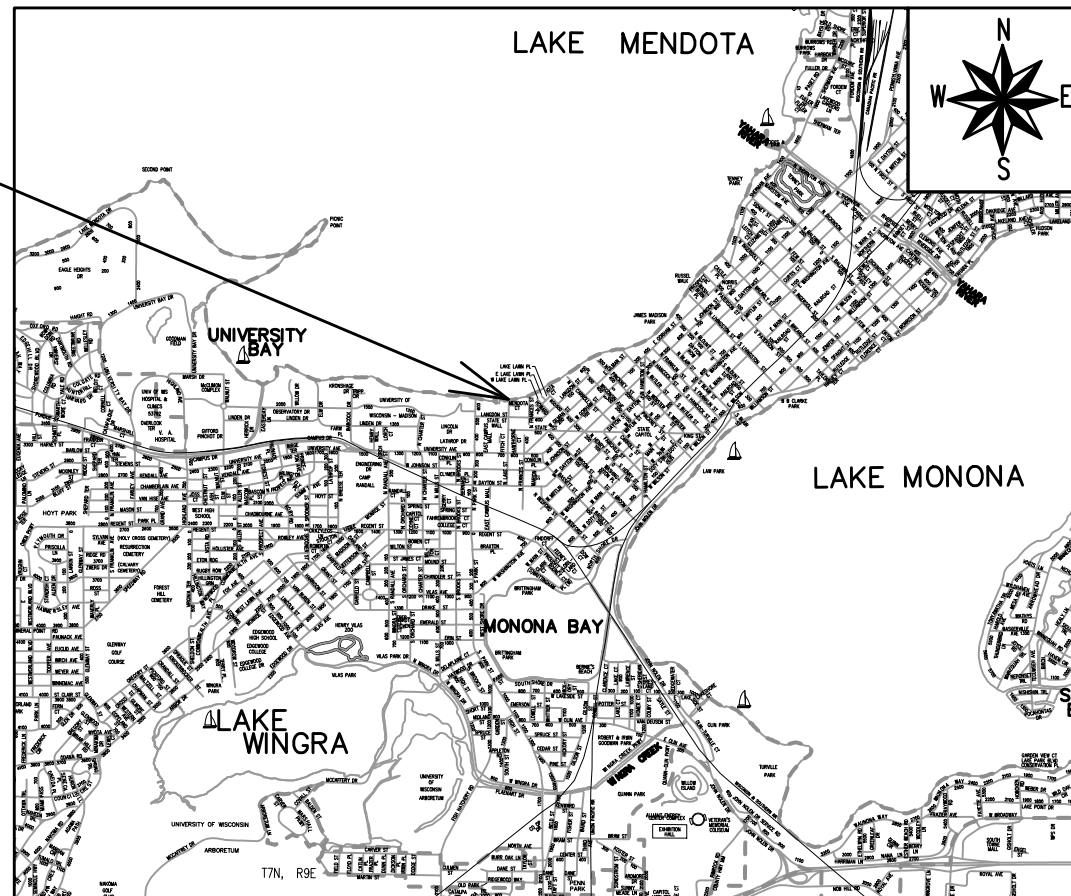
City Engineer

Date

N LAKE STREET BOAT RAMP

CITY PROJECT NO. 15429
CONTRACT NO. 9572

PROJECT LOCATION



PLOT SCALE: 1:1_XREF

PLOT NAME: ---

REV. DATE: 10/9/2024 3:31 PM

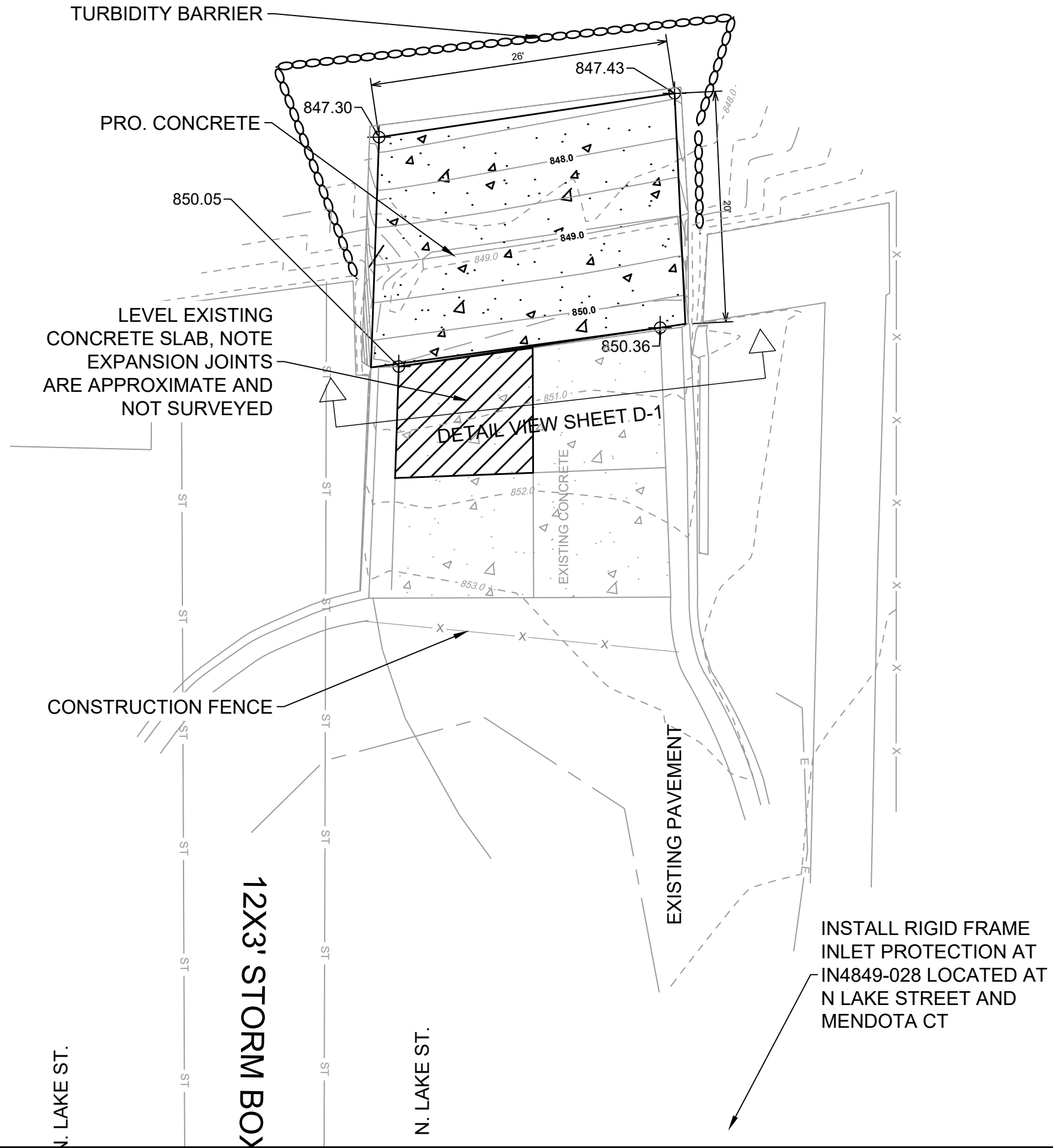
ORIGINATOR: CITY_OF_MADISON

LAKE MENDOTA OHWM - VERTICAL DATUM REPOED IN 1929 (NVGD29)

- SUMMER MIN: 849.6
- SUMMER MAX: 850.1

WATER ELEVATION AT TIME OF SURVEY 849.61.

UNIVERSITY OF WISCONSIN ALUMNI PARK, BELOW ALUMNI CENTER



MARK	REVISION	DATE	BY
###	###	###	###
###	###	###	###
###	###	###	###
###	###	###	###

Designed By: SCL
Date: 10/11/2024 8:29 AM
Scale: 1:10
P-1

15429
MADISON, WI
9572

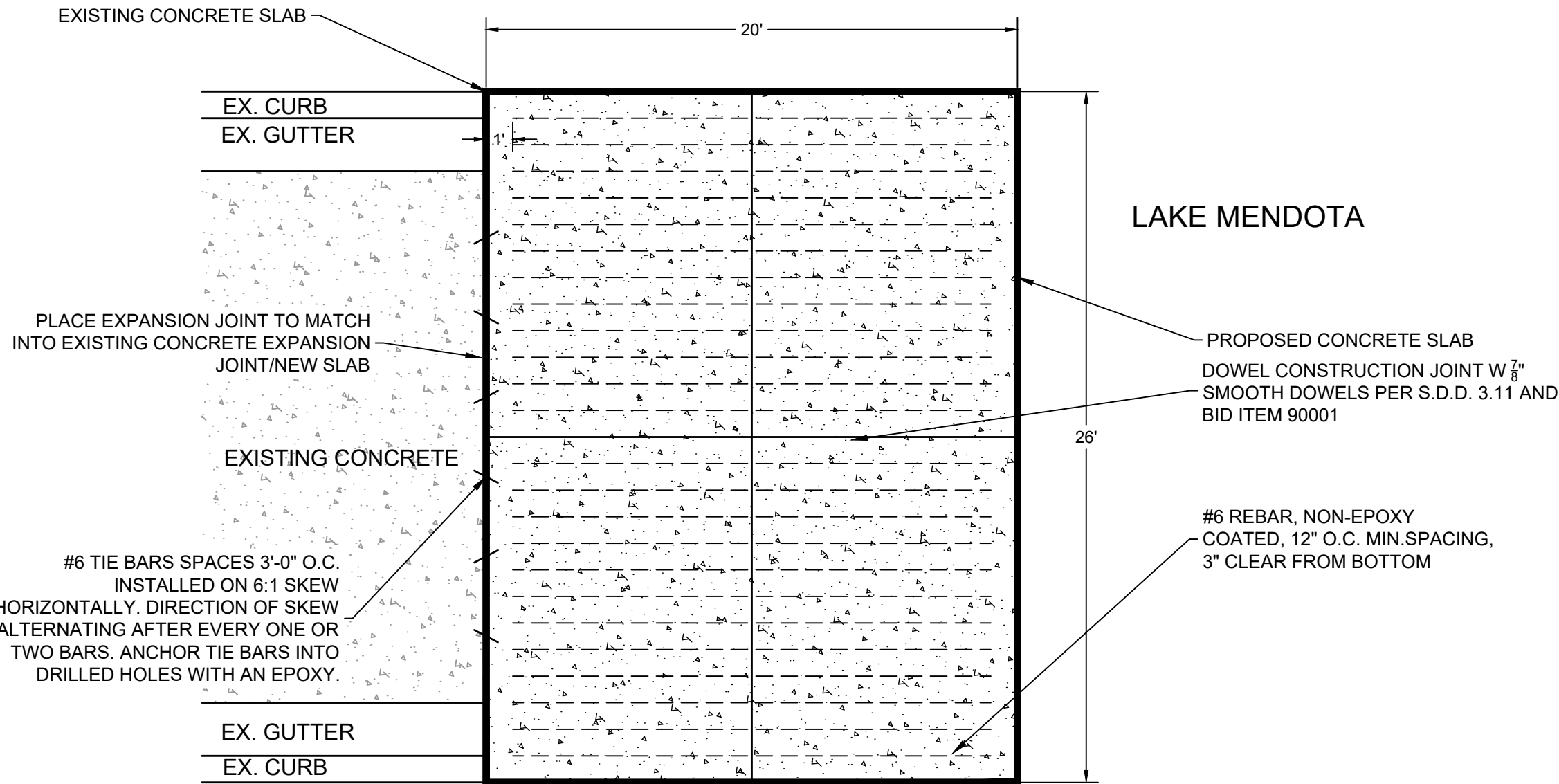
CONTRACT NO:

SITE PLAN
N LAKE STREET BOAT RAMP
M:\DESIGN\Projects\15429\CAD\Lake St Boat Ramp_Design.dwg

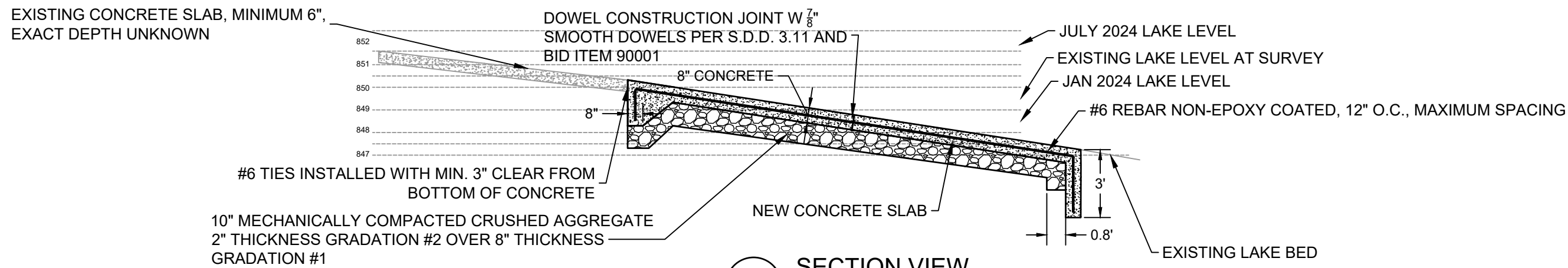


15429
P-1

DETAIL VIEW SHEET D-1



PLAN VIEW OF CONCRETE SLAB



SECTION VIEW

15429	MADISON, WI	9572	15429	D-1
N LAKE STREET BOAT RAMP		CONTRACT NO:		
M:\DESIGN\Projects\15429\CAD\Lake St Boat Ramp_Design.dwg				
15429				
D-1				